

















## Amsterdam

date:	icon:	place name / location:	notes:
01-July Sunday		<b><u>NeMo</u></b> <b>(National Center for Science and Technology)</b>  <u>Oosterdok, Amsterdam</u>	<u>Renzo Piano</u> - 1997 <i>From Amsterdam Central Station, it is a ten-minute walk to NeMo. Leave the station on the south side and then turn left. You will be able to see NeMo ahead. Just go down the street, you will pass the Botel (a boat hotel) and the floating Chinese restaurant. Get on the pedestrian bridge ahead and you will find the entrance to NeMo at the end of the bridge.</i>
01-July Sunday		<b><u>ING Group Headquarters</u></b>  <u>Amstelveenseweg 500, Amsterdam</u>	<u>Meyer &amp; Van Schooten Architecten</u> - 2002 <i>it is possible to bike from Amsterdam Central to the building, which is located just in the Zuidas area south west of Amsterdam. The bike ride is about 30-45 minutes. Another way to get to the building is take the Metro and get off at Amstelveenew. The building is about 5 minutes walk away from that station.</i>
01-July Sunday		<b><u>Brasserie Harkema</u></b>  <u>Nes 67, Amsterdam</u> 020 4282222	<u>Prasthoof</u>
01-July Sunday		<b><u>Sinners</u></b> (Club / Bar)  <u>Wagenstraat 3-5-7, 1017 CZ Amsterdam</u>	<u>Prasthoof</u>
01-July Sunday		<b><u>Nomads</u></b> (Moroccan restaurant)  <u>Rozengracht 133 I, 1016 Iv Amsterdam</u>	Design by <u>Concrete</u>  <i>There are many projects by them</i>  <i>Hours: 7pm-3am (Friday, Sat)</i> <i>020-344-6401</i> <i>Monday closed.</i>





01-July Sunday		<a href="#">Plancius</a> <a href="#">Plantago Kerklaan 81a, 1018 CX Amsterdam</a> 020-3309469	<a href="#">Merckx+Girod architects</a>  2001  Monday until Sunday 11:00 - 23:00
		<a href="#">Restaurantverzamelgebouw</a> <a href="#">located on a peninsula on the western shore of Amsterdam's Slotterplas lake</a>  interesting concept and context	<a href="#">Tangram Architecten</a>
End of August (Aug, 24,25,26, 2007)		<a href="#">UitMarkt</a> (website in dutch only)  Annual big cultural event, design	
01-July Sunday		<a href="#">droog</a> <a href="#">Staalstraat 7-A/7B, 1011 JJ Amsterdam</a>	

## Rotterdam


date:	icon:	place name / location:	notes:
01-July Sunday		<a href="#">Shipping and Transport College</a> <a href="#">Lloydstraat 300, 3024 EA Rotterdam</a>	<a href="#">Neutelings Riedijk</a> – 2000 - 2005

		<p><b><a href="#">Fabbrica</a> (restaurant)</b> By <a href="#">Tjep</a></p> <p>Vijf Werelddelen 107 unit 12 3071 PS Rotterdam t: 31 (0)10 485 73 14</p>	
		<p><b>NAI</b> (Netherlands Architecture Institute)</p>	<p><i>Tuesday - Saturday: 10:00 - 17:00</i> <i>Sundays and national holidays: 11:00 - 17:00</i></p>
		<p><b><a href="#">De Brug Rotterdam</a> (Head Office Unilever)</b></p> <p>Nassaukade 5, Rotterdam</p>	<p><i><a href="#">JHK Architects</a></i> <i>Completed 2004</i></p>
		<p><b><a href="#">VIVID</a></b> Center for design in Rotterdam</p> <p>Williamboothlaan 17a, 3012vh rotterdam</p>	
01-July Sunday		<p><b>KPN Telecom Building</b></p> <p><a href="#">Wilhelminakade 123</a></p>	<p><a href="#">Renzo Piano</a> 2000</p>
01-July Sunday		<p><b><a href="#">Erasmus Bridge</a></b></p> <p><i>The closest Metro stop to the building is Wilhelminaplein. From the Metro stop you can walk towards Posthuma Laan and you will see the KPN Telecom Building. From Centraal station if you bike, it will take roughly half an hour. Take Wester Singel south all the way down to Vasteland. Make a left onto Vasteland and then you will see the Erasmus Bridge on your right. Get on the bridge and once you get to the other end of the bridge you will see the KPN Telecom Building on the right.</i></p>	<p><a href="#">Van Berkel &amp; Bos Architecten</a> (UN STUDIO)</p>



## Utrecht

date:	icon:	place name / location:	notes:
01-July Sunday		<a href="#">Utrecht University Library</a>  <a href="#">Heidelberglaan 3, 3584 CS Utrecht</a>	<a href="#">Wiel Arets Architects</a> – 1997-2004  Mon-Fri: 9 a.m to 10.30 p.m. Sat: 9 a.m. to 6 p.m. Sun: noon to 6 p.m.
01-July Sunday		<a href="#">Educatorium</a> <a href="#">Leuvenlaan 19,</a> <a href="#">University center De Uithof</a>  While you are at the University campus, you may also want to visit the Faculty of Economics and Management building designed by Mecanoo, the café with basketball court on top designed by NL Architect, the Minnaert building designed by Neutelings Riedijk Architecten and the Bijvoet Centre for NMR facilities building designed by UN Studio.	<a href="#">OMA</a> - 1997  To get to and around the University campus, you can take bus city lines number 11 and 12.
01-July Sunday		<a href="#">Acoustic Barrier</a>  <a href="#">1.5 km long acoustic barrier located on the A2 highway</a>	<a href="#">ONL</a> – 2000 - 2005
01-July Sunday		<a href="#">Rietveld Schroder House</a> <a href="#">Prins Hendriklaan 50, Utrecht</a>  Each tour only allows a maximum of 10 people. The tour is about 1.5 hours long and includes a visit to the building at <a href="#">Erasmuslaan 9</a> designed by Gerrit Thomas Rietveld also.	<a href="#">Gerrit Thomas Rietveld</a> 1924  De Stijl movement  Thursday, Friday, Saturday and Sunday. Reservations are strongly recommended. +31 30 2362 310 (between 11.00 a.m. and 5.00 p.m) or e-mail <a href="mailto:rhreserveringen@centraalmuseum.nl">rhreserveringen@centraalmuseum.nl</a>


## Almere

date:	icon:	place name / location:	notes:
01-July Sunday		<a href="#">Blok 6</a>  <a href="#">Forum 16</a> <a href="#">1315 TH Almere, Netherlands</a> <a href="#">036 5300063</a>	<a href="#">OMA</a> – 1998-2004


## Hoofddorp

date:	icon:	place name / location:	notes:
01-July Sunday		<a href="#">Bus station at Spaarne Hospital (Spaarne Ziekenhuis)</a>  <a href="#">Spaarnepoort 1, 2134 TM Hoofddorp</a>	<a href="#">NIO Architecten</a> – 2003  <i>Hoofddorp is a small but fast-growing town near Schiphol Airport, one stop on the train towards Den Haag (or from Amsterdam, one stop beyond Schiphol on the stopping train towards Den Haag). From Hoofddorp train station, you can reach the bus station by bus in about 20 minutes: take a bus marked "Spaarne Ziekenhuis", which is the hospital the bus station serves and is the end of the route. Routes 52 and 196 both work; you can also take route 196 directly from Schiphol Airport.</i>



## Haarlemmermeer

date:	icon:	place name / location:	notes:
01-July Sunday		<a href="#">Hydra Pier (Haarlemmermeer Pavilion)</a>  <a href="#">Floriadepark, Haarlemmermeer</a>  To get there by car or taxi from Schiphol Airport, take the A4 towards the southwest, and turn right onto the N201 through Haarlemmermeer. On the far side of town, where this road is called Kruisweg, turn right onto the N205 (Drie Merenweg). A parking area close to the pavilion will be shortly on your right.	<a href="#">Asymptote</a> - 2002  Close to NIO 's bus station


## Breda

date:	icon:	place name / location:	notes:
01-July Sunday		<a href="#">Popstage Mezz</a>  Postbus 1138 4801 BC Breda <a href="#">Keizerstraat 101</a> 4811 HL Breda	<a href="#">EEA Erick van Egeraat</a> – 2002

## The Hague



date:	icon:	place name / location:	notes:
01-July Sunday		<a href="#">Stroom Den Haag</a>  <a href="#">Stroom Den Haag</a> Hogewal 1-9 2514 HA Den Haag	<i>Stroom Den Haag (an independent foundation founded in 1989) is an active center for visual arts and architecture</i>
01-July Sunday		<a href="#">Souterrain, The Hague</a>  <a href="#">Spui, Den Haag The Hague, South Holland, Netherlands</a>	<a href="#">OMA</a> – 1999-2004

## Huizen

date:	icon:	place name / location:	notes:

01-July Sunday		<a href="#">Sfinxen Housing</a>  <a href="#">Gooimeerpromenade</a> <a href="#">Huizen</a> <a href="#">Netherlands</a>	<a href="#">Neutelings Riedijk</a> – 2000 - 2003

**Delft**


date:	icon:	place name / location:	notes:
01-July Sunday		<a href="#">Central Library</a> , <b>Delft University of Technology</b> <a href="#">Prometheusplein 1 , Delft</a>  From Delft train station, take bus 63, 121, 129, or 201. There is a bus stop just before the Auditorium Building on Michiel de Ruyterweg. Or Bike.	<a href="#">Mecanoo</a> 1997
01-July Sunday  <i>Finetune map location – approximate currently</i>		<a href="#">iWEB (formerly Noord-Holland Pavilion)</a> <b>Delft University of Technology</b>  <a href="#">Prometheusplein 1 , Delft</a>  lat: 52.002466 , lng: 4.374654	<a href="#">ONL</a> – 2002

**Maastricht**



date:	icon:	place name / location:	notes:
		<a href="#">Witloof</a> By <a href="#">Maurice Mentjens</a>  Sint Bernardusstraat 12, <a href="#">Maastricht</a> .	

01-July Sunday		<b><u>Fashionstore Stylesuite Maastricht</u></b>  <a href="#">Stokstraat 35-37</a> <a href="#">6211 GB Maastricht, Netherlands</a> <a href="#">043 3263150</a> <a href="#">043 3254985</a>	<a href="#">Wiel Arets Architects</a> – 2003-2005
-------------------	---	---	---

**Eindhoven**


date:	icon:	place name / location:	notes:
		<b><u>De Effenaar</u></b> music club with resturant and bar that open late  Dommelstraat 2 5611 CK Eindhoven The Netherlands	By <a href="#">MVRDV</a>

**Groningen**

date:	icon:	place name / location:	notes:
See archidose to locate: <a href="http://www.archidose.org/Oct01/100101.html">http://www.archidose.org/Oct01/100101.html</a>		<b><u>Wall House 2</u></b> A.J. Lutulistraat 17, Hoornse Meerwijk, Groningen  <i>The Wall House can be reached by public transport. At central train station Groningen, take busline 6 heading "Hoornse Meerwijk", and ask the driver to stop at the lake, near the supermarket "Albert Heijn". Then, walk along the quay, heading south. After 500 meters, you will see the Wall House on your right hand side.</i>	<a href="#">John Hejduk</a> (RIP 1973) – 2001 (finished by city council)
Locate?  <a href="http://www.kulturflash.net/archiv/e/77/images/foa/bluemoon5.jpg">http://www.kulturflash.net/archiv/e/77/images/foa/bluemoon5.jpg</a>		<b><u>Blue Moon Residential Hotel</u></b> Kleine Gang and Grote Gang, Schuitemeschuiverskwartier, Groningen  <a href="#">De Biechtstoel</a> <a href="#">Schuitemeschuiverskwartier 88-5</a> <a href="#">9711 RH Groningen</a>  lat: 53.217726, lng: 6.574202	<a href="#">Foreign Office Architects (FOA)</a> - 2001

**Den Helder**



date:	icon:	place name / location:	notes:
01-July Sunday		<p><a href="#">Triade Centre for Art Education</a></p> <p><a href="#">Middenweg 2,</a>  <a href="#">Geleerdenbuurt,</a>  <a href="#">1782 BG, Den Helder</a></p> <p>lat: 52.952839575374824,lng: 4.751114845275879</p>	<a href="#">SeARCH</a> - 2001

## Den Helder

date:	icon:	place name / location:	notes: